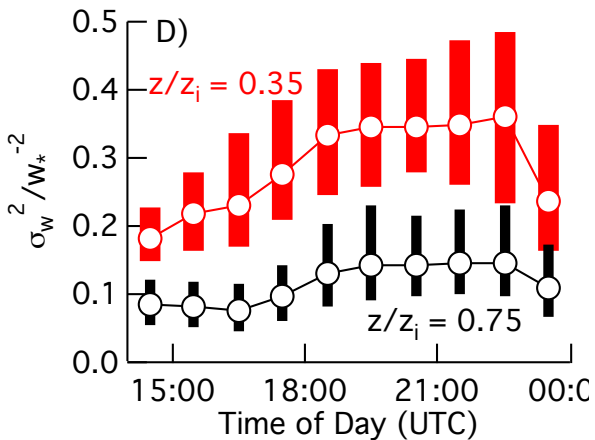
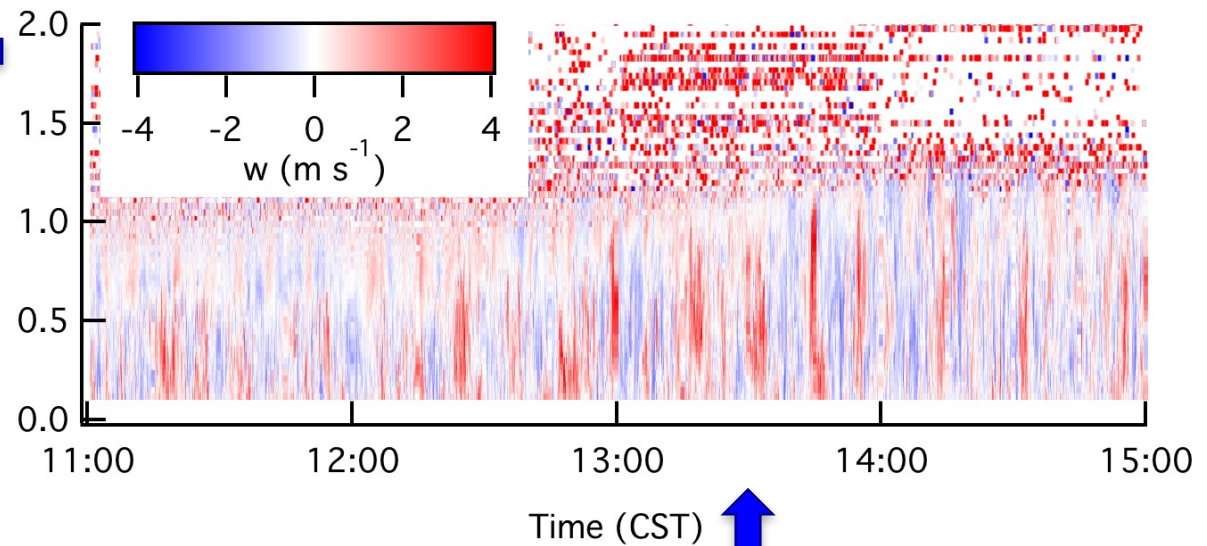
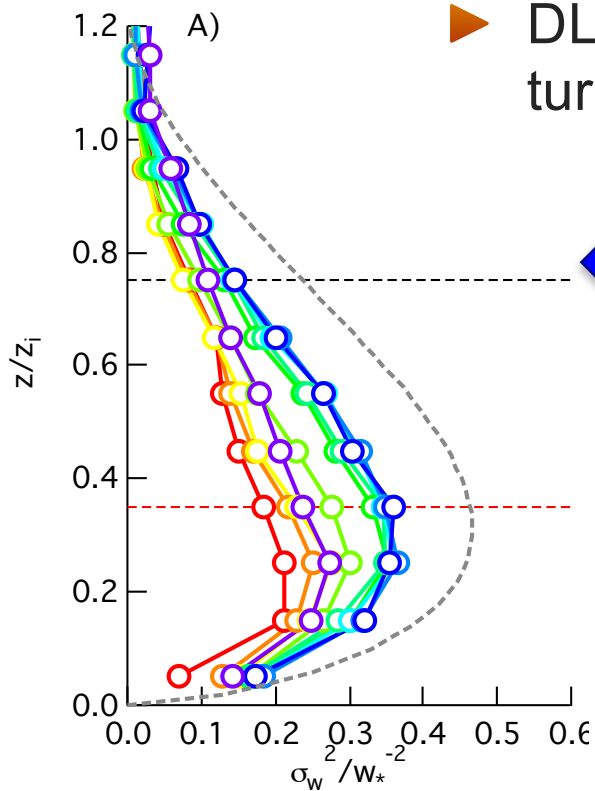


# ARM Doppler Lidar at the Central Facility

► DL provides unique opportunity to provide long-term turbulence profiles over the SGP



# Using Remote Sensing and In Situ Measurements to Examine Variability

- ▶ Reconfigured DLs and HI-SCALE data can be applied to examine variability across the domain.

