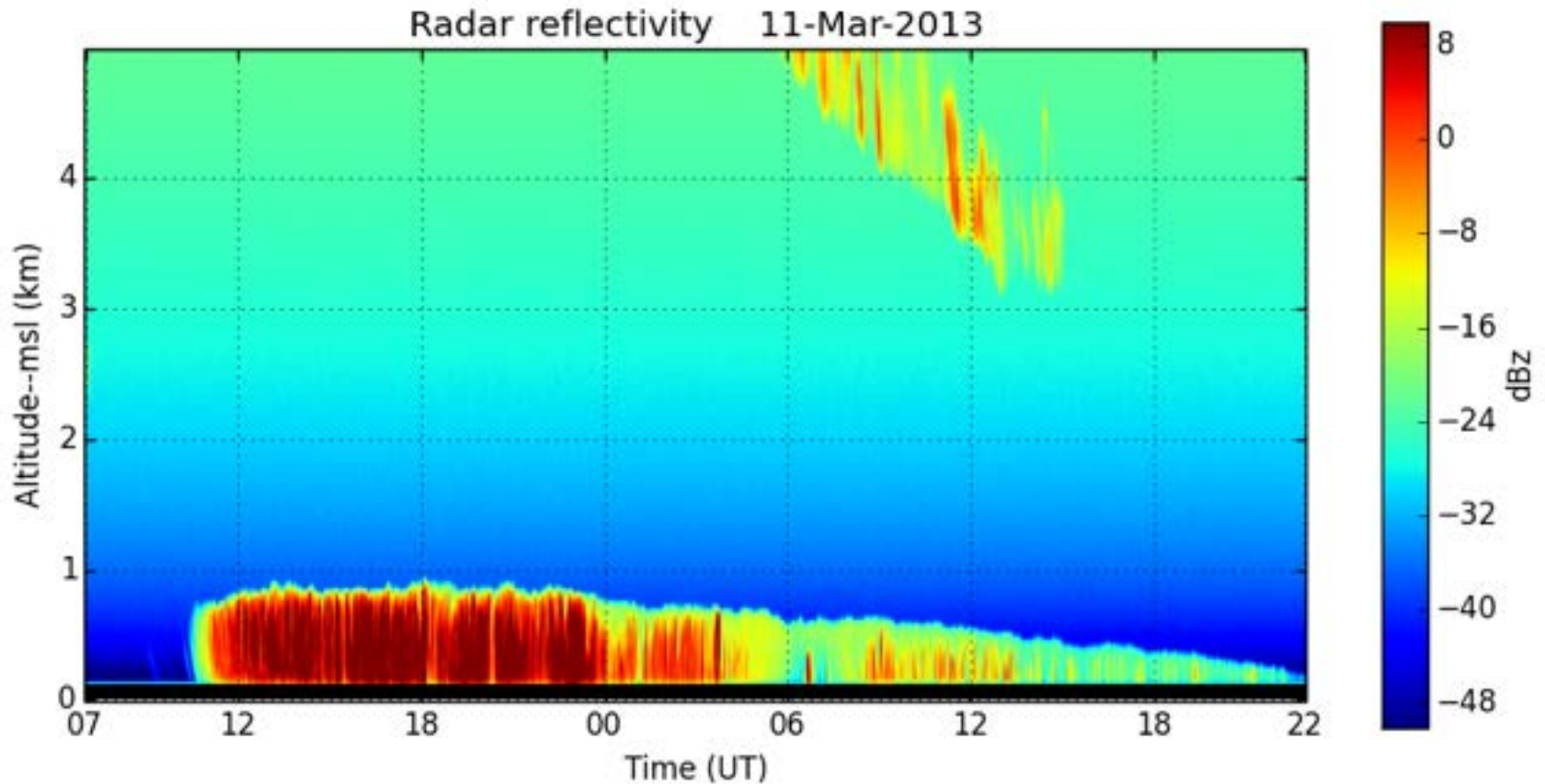
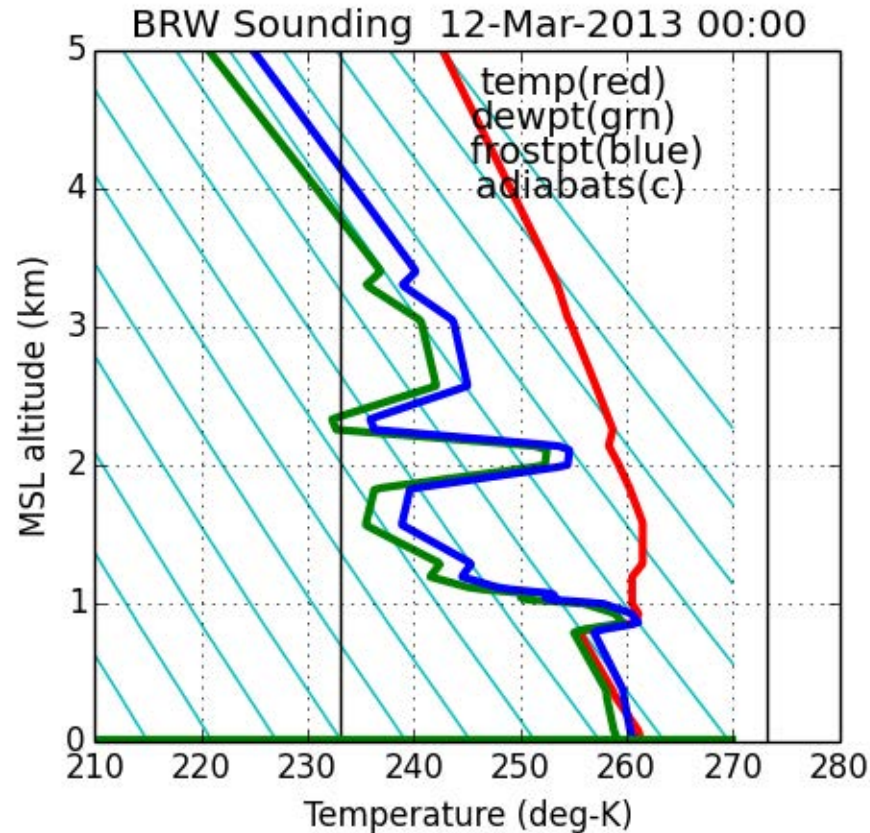


March 11/12 and Nov 5/6



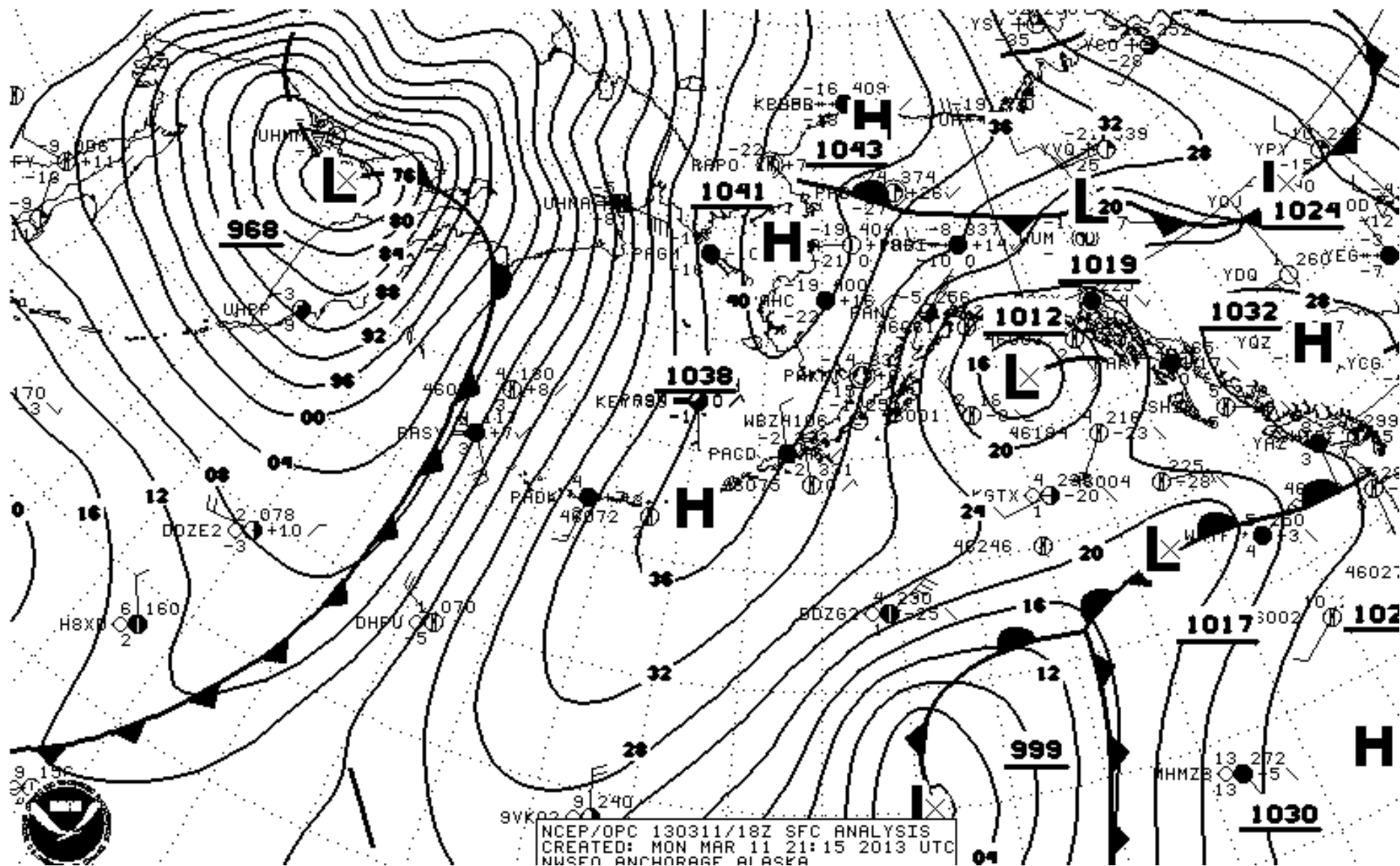
- Slowly descending cloud layer. Upper level moisture, including at 2km

March 11/12 and Nov 5/6

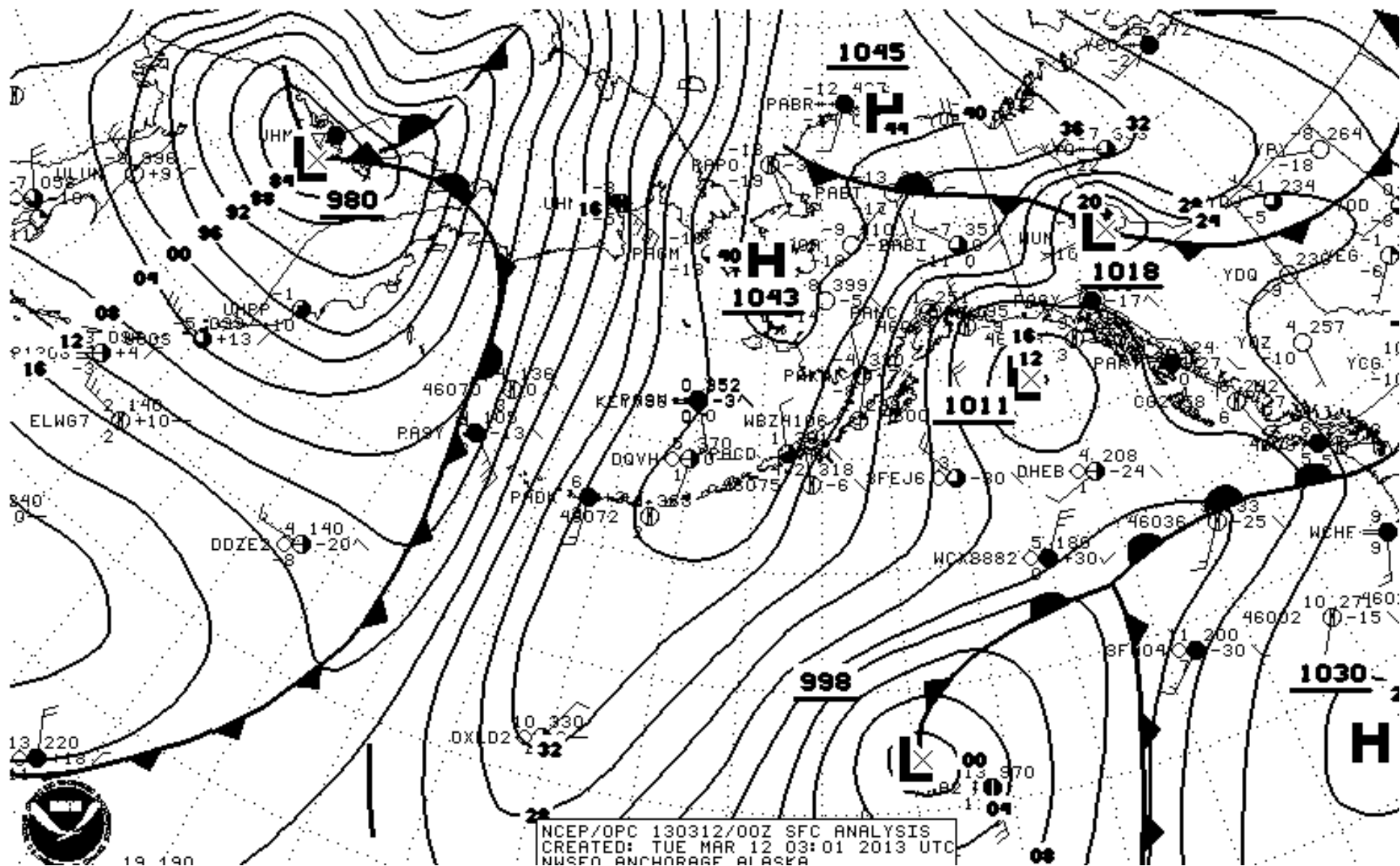


- Slowly descending cloud layer. Upper level moisture, including at 2km

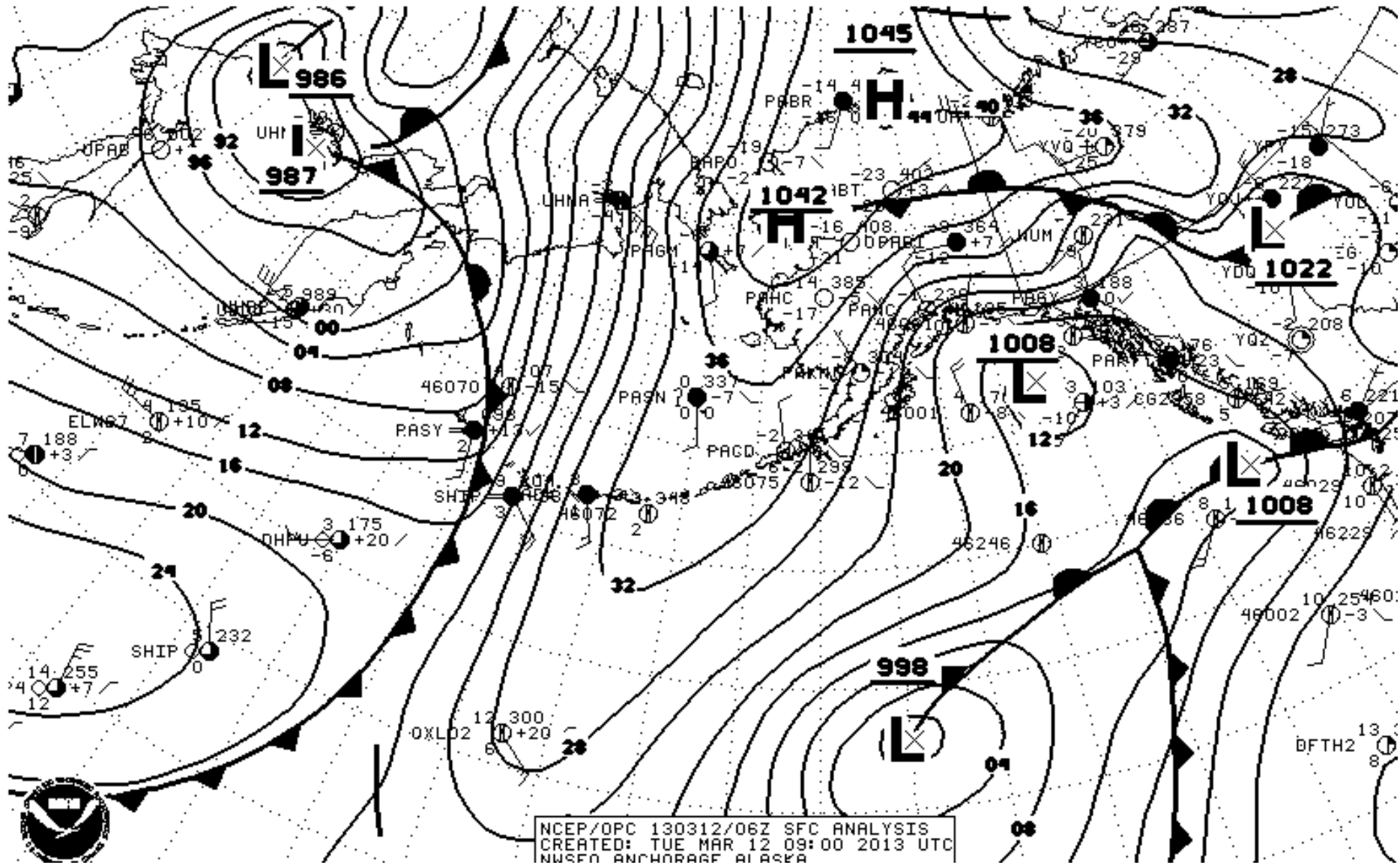
March 11 18Z



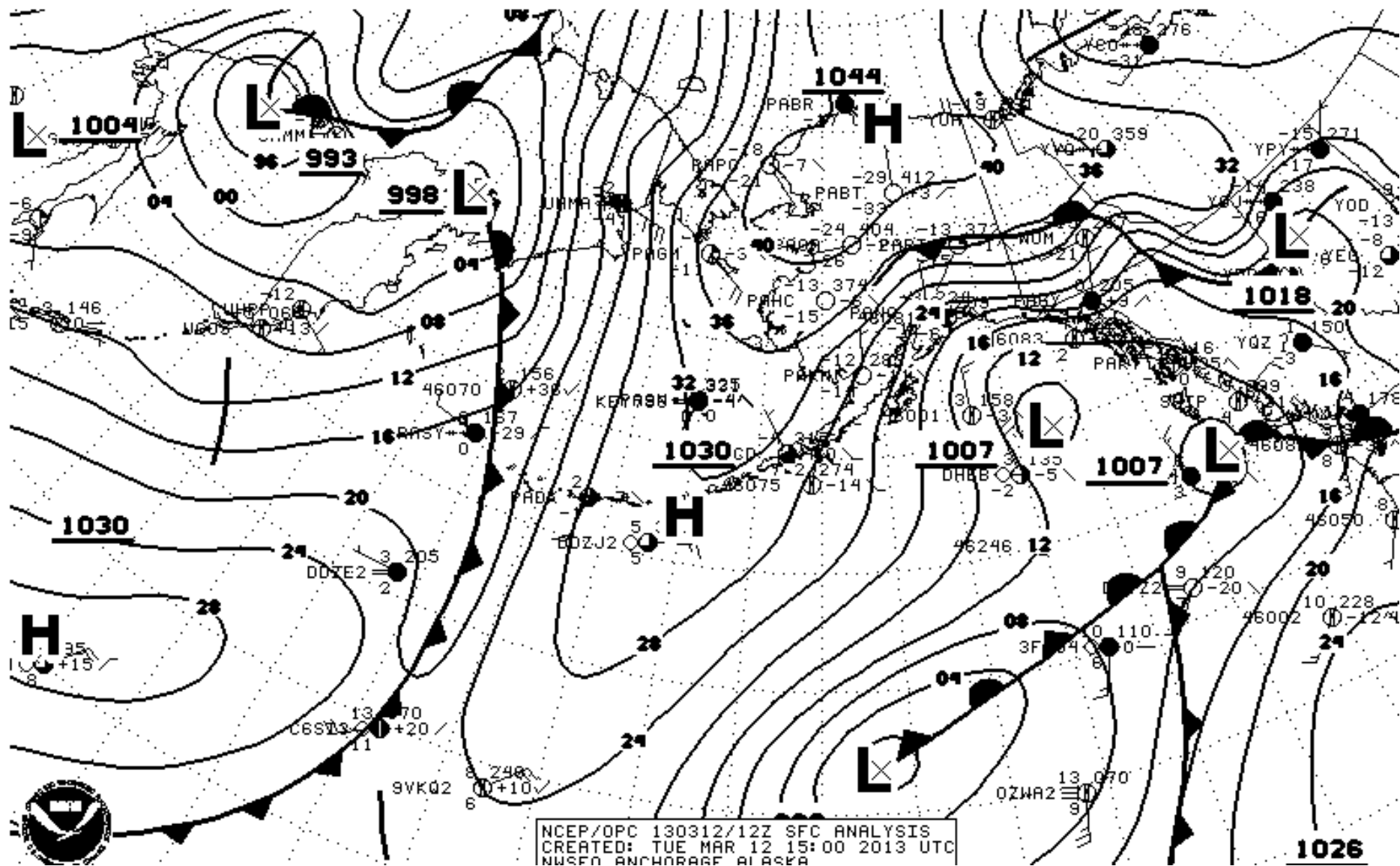
March 12 00Z



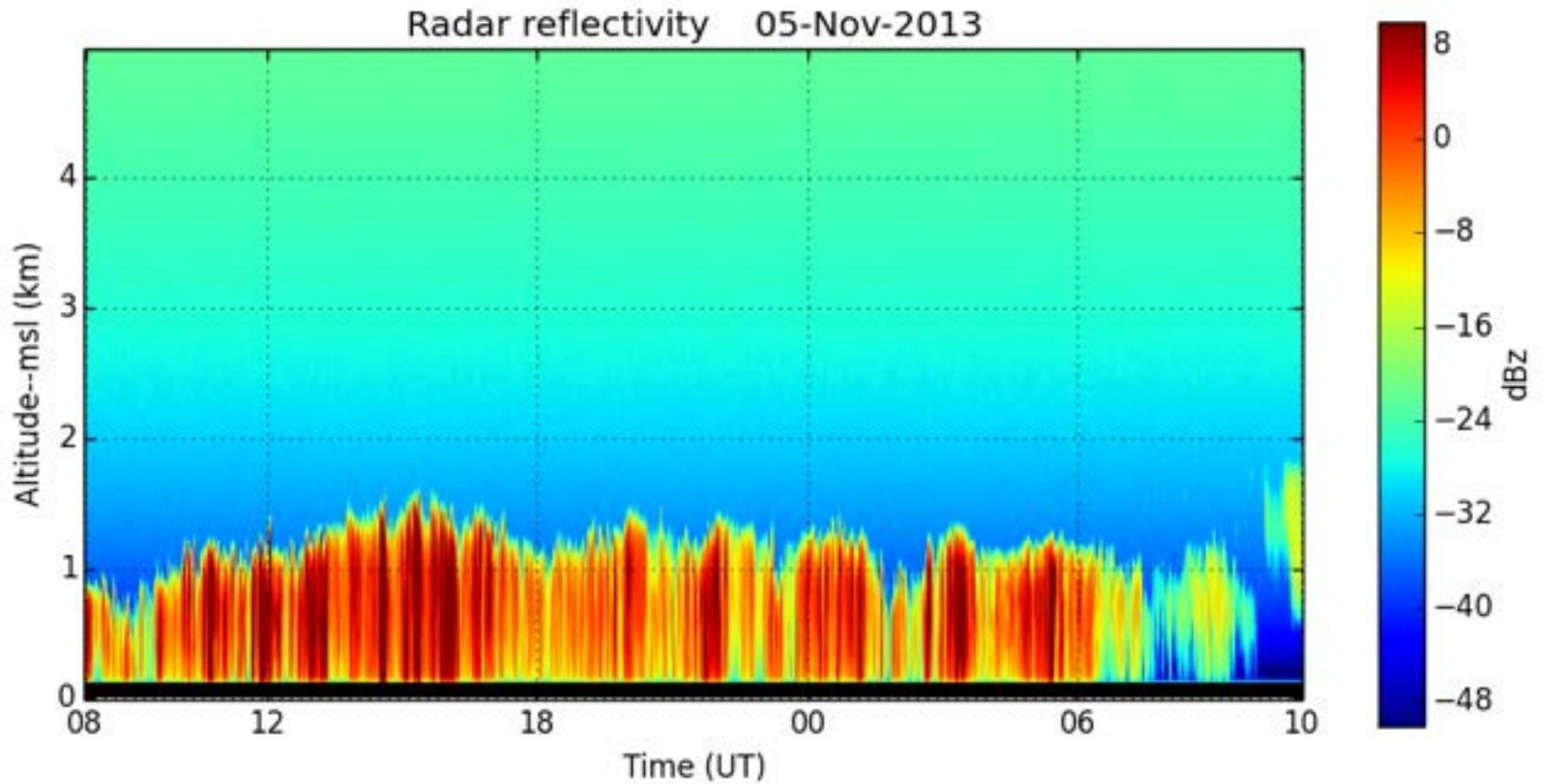
March12 6Z



March 12 12Z

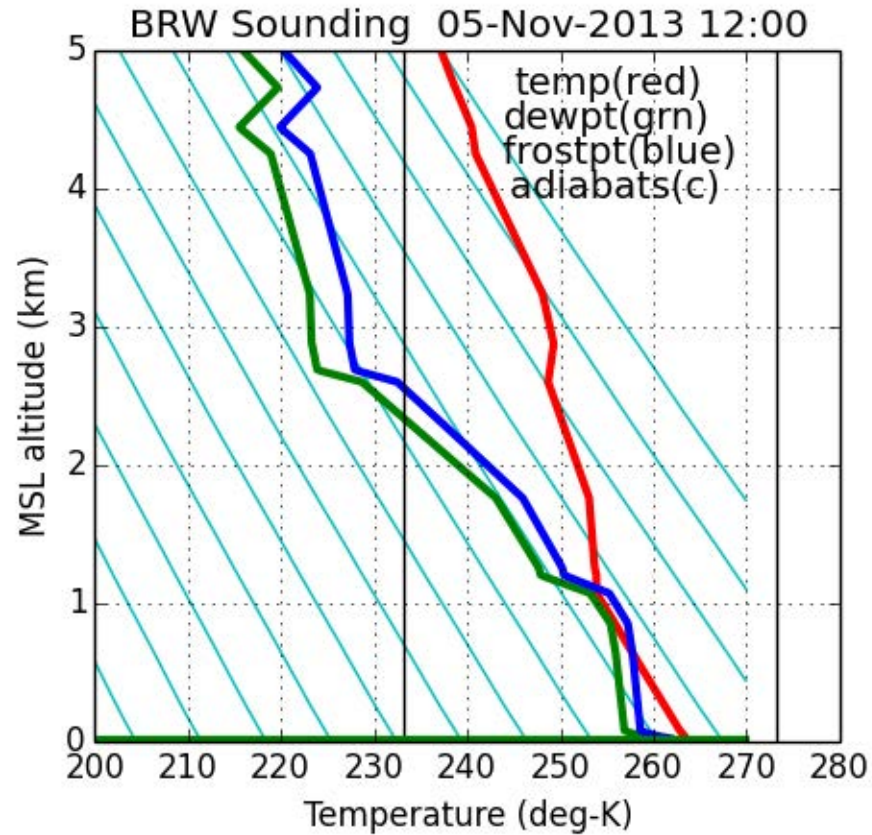


Nov 5/6



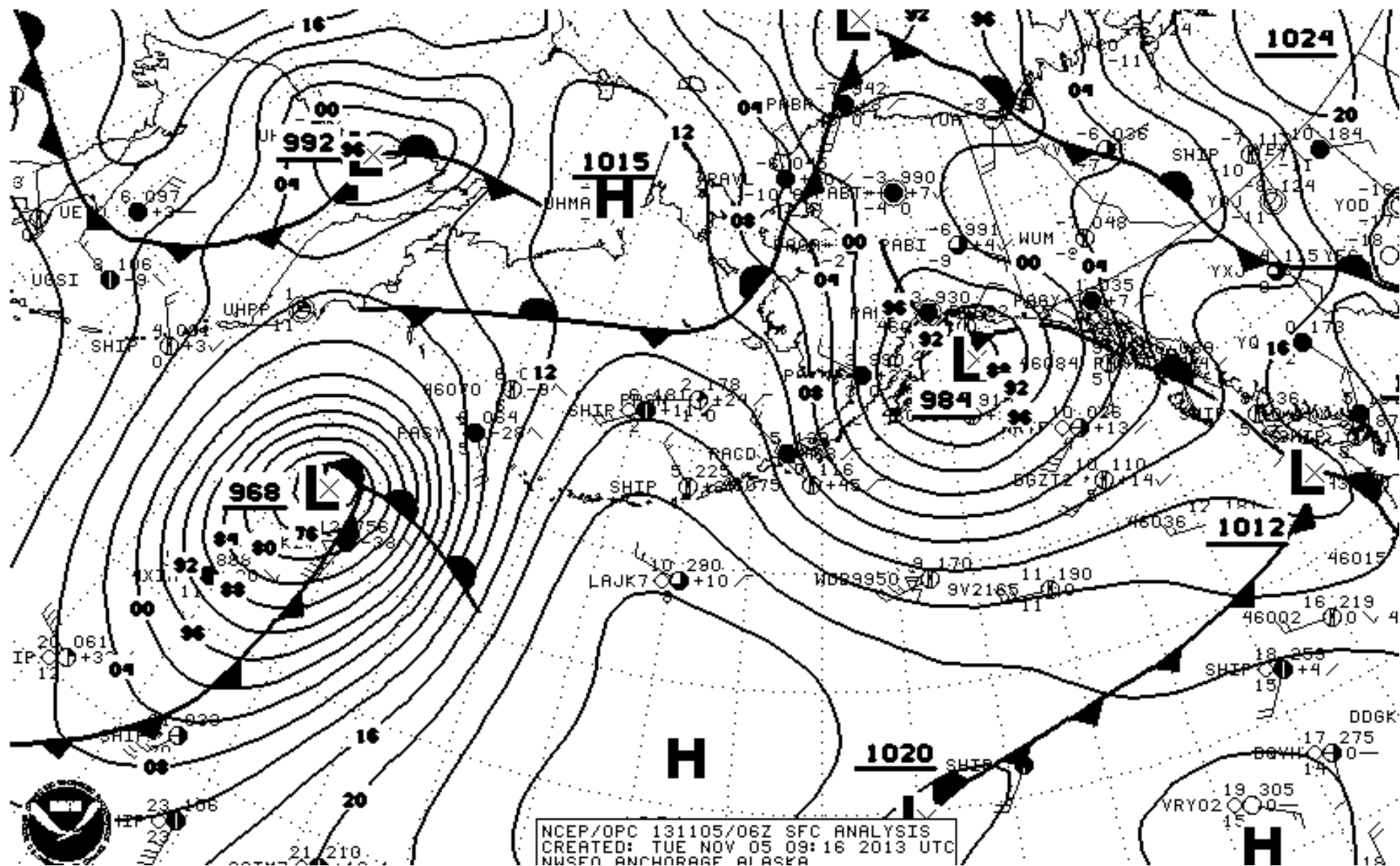
- Broken/variable low level deck

Nov 5/6

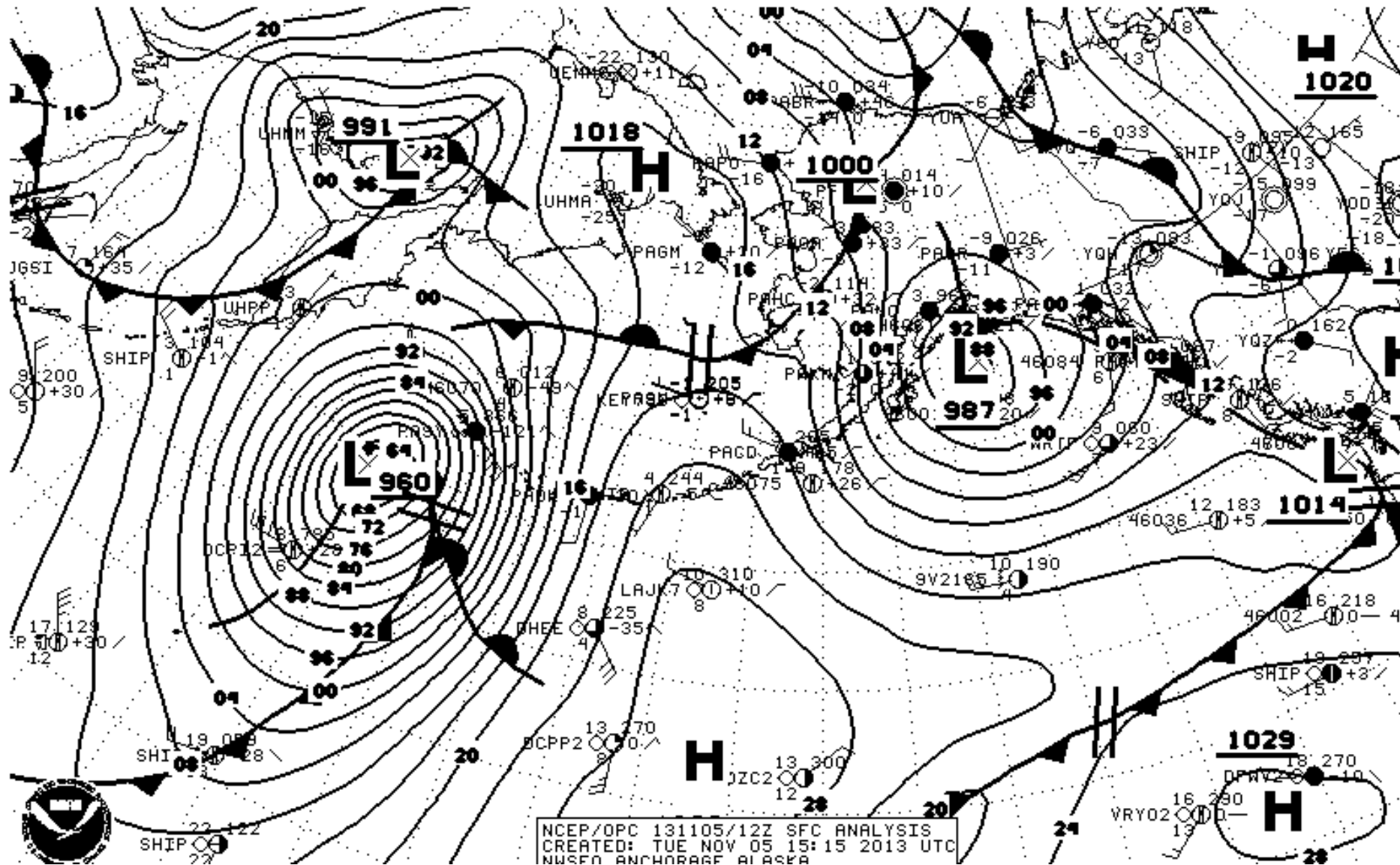


- More “classic” sounding

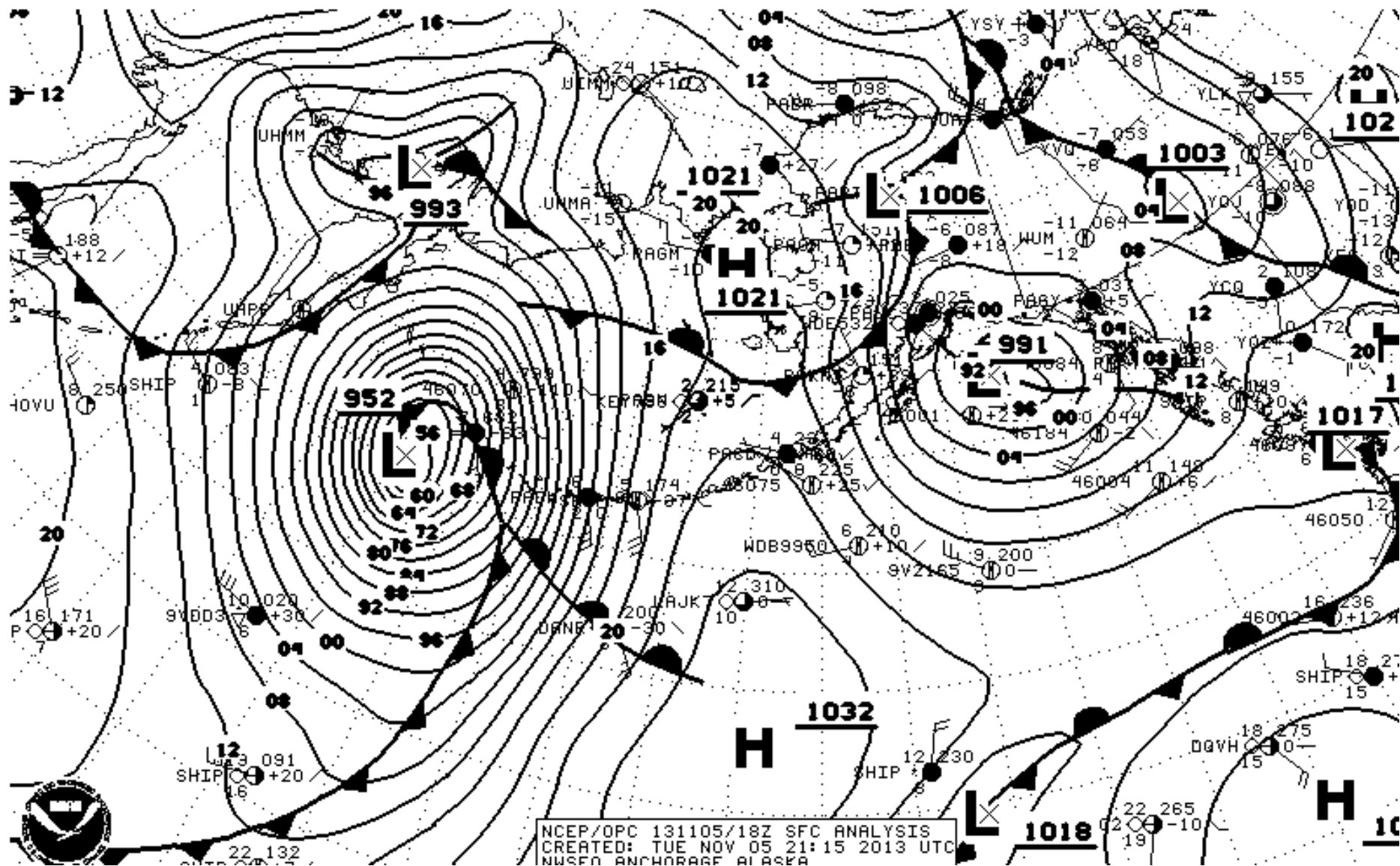
Nov 5 06Z



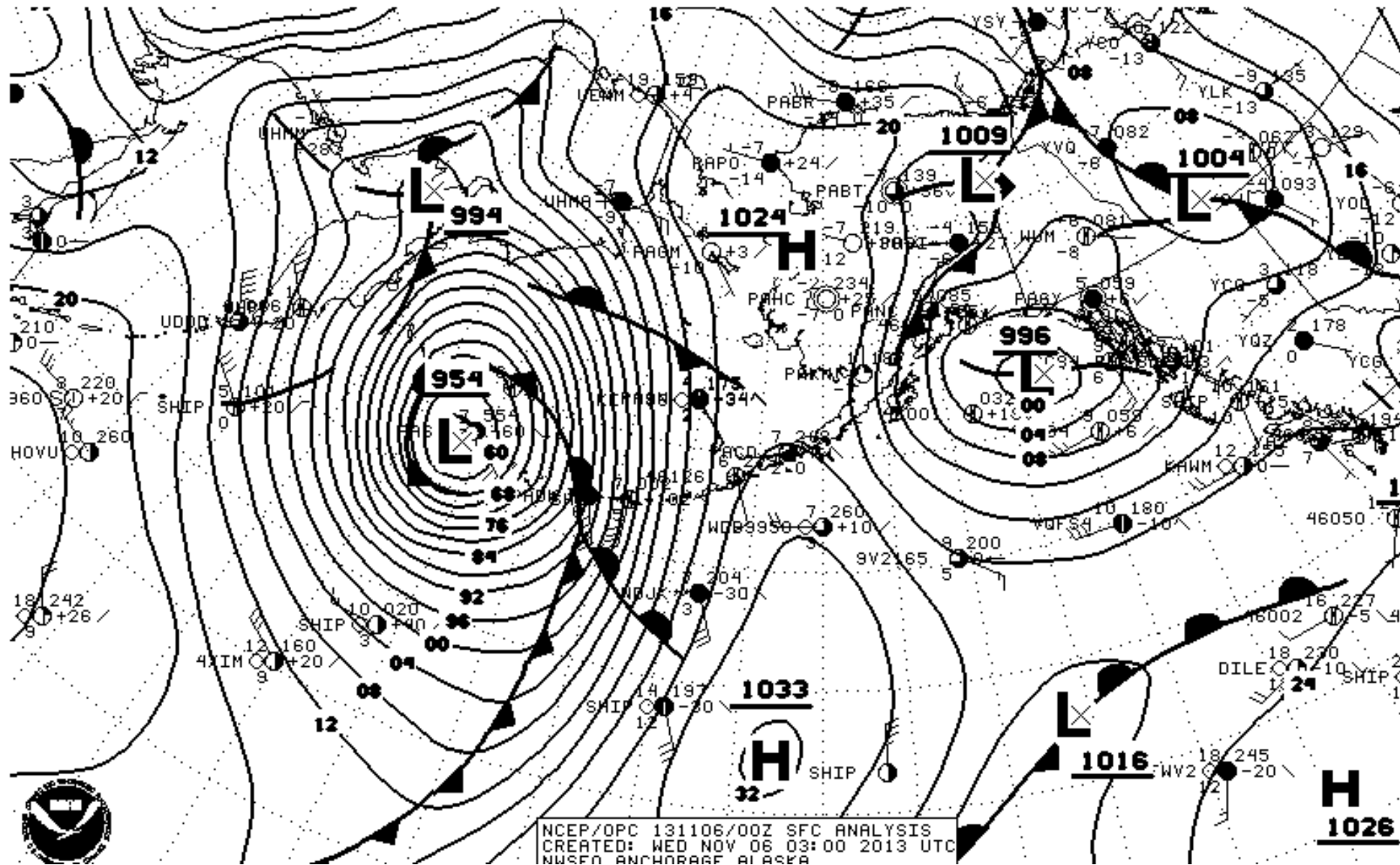
Nov 5 12Z



NCEP/OPC 131105/18Z SFC ANALYSIS
CREATED: TUE NOV 05 21:15 2013 UTC
NW500 ANCHORAGE ALASKA



Nov 6 00Z



NCEP/OPC 131106/12Z SFC ANALYSIS
CREATED: WED NOV 06 15:31 2013 UTC
NW500 ANCHORAGE ALASKA

