



**Pacific Northwest**  
NATIONAL LABORATORY

*Proudly Operated by **Battelle** Since 1965*

# AAF DataHawk Observations during ICARUS in FY16

FAN MEI, JOHN HUBBE, BEAT SCHMID

Pacific Northwest National Laboratory, Richland, WA, United States.

2<sup>nd</sup> ARM/ASR UAS/TBS activities workshop, 11-12 January, Boulder, CO



# Motivation and Objectives

- The Inaugural Campaigns for ARM Research using Unmanned Systems, or ICARUS is an internal effort similar to the ERASMUS campaign. However, ICARUS is ARM's first foray into routine UAS and TBS (tethered balloon systems) operations with ARM instruments and measurement platforms.
- The main objectives of ICARUS are:
  - Demonstrate how low-cost UAVs can be used to routinely study the atmosphere in the Arctic.
  - Collect spatial information about the rapidly changing arctic environment in conjunction with ground-based instruments, which are part of the ARM Mobile Facility (AMF3).
  - Understand the different processes that affect the cloud life cycle.
  - Improve short-term weather models as well as help scientists understand how the climate is evolving.



# AAF DataHawk Deployment in FY16



## Deployment information

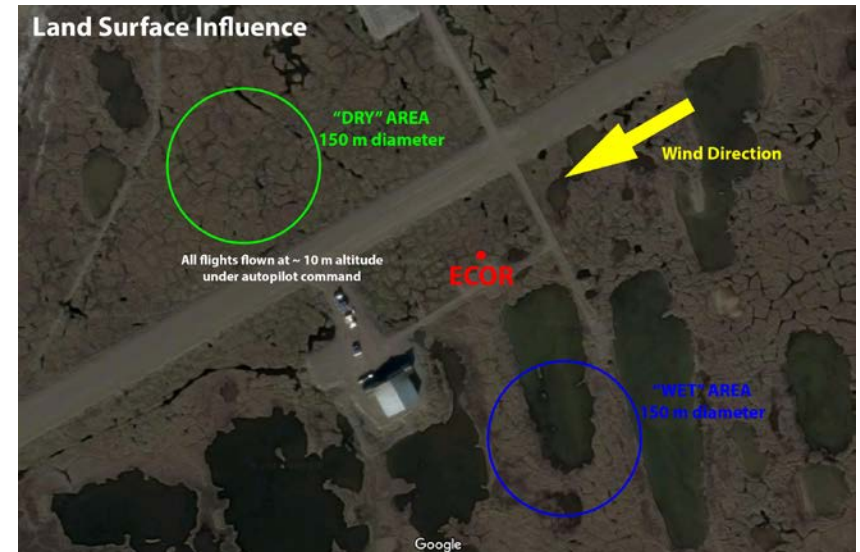
- Total 27 days between 06/05/2016 and 08/21/2016
- Total 74 flights
  - 61 meaningful research flights (~39 hours)
  - 38 flights are 40m circling over ECOR.
- 6 pilots/observers from PNNL and University of Alaska Fairbanks
  - Hubbell, Hubbe, Ray, Cherry, Cordle, Carroll
- Coordinated flights with TBS deployment on 6/10, 6/11.

# Flight pattern examples for evaluating turbulence surface fluxes



Pacific Northwest  
NATIONAL LABORATORY

Proudly Operated by **Battelle** Since 1965



- During ICARUS 2016, we mainly focused on the "Evaluation Flight" pattern, and also flew several flights to study land surface influence and ocean surface transition.

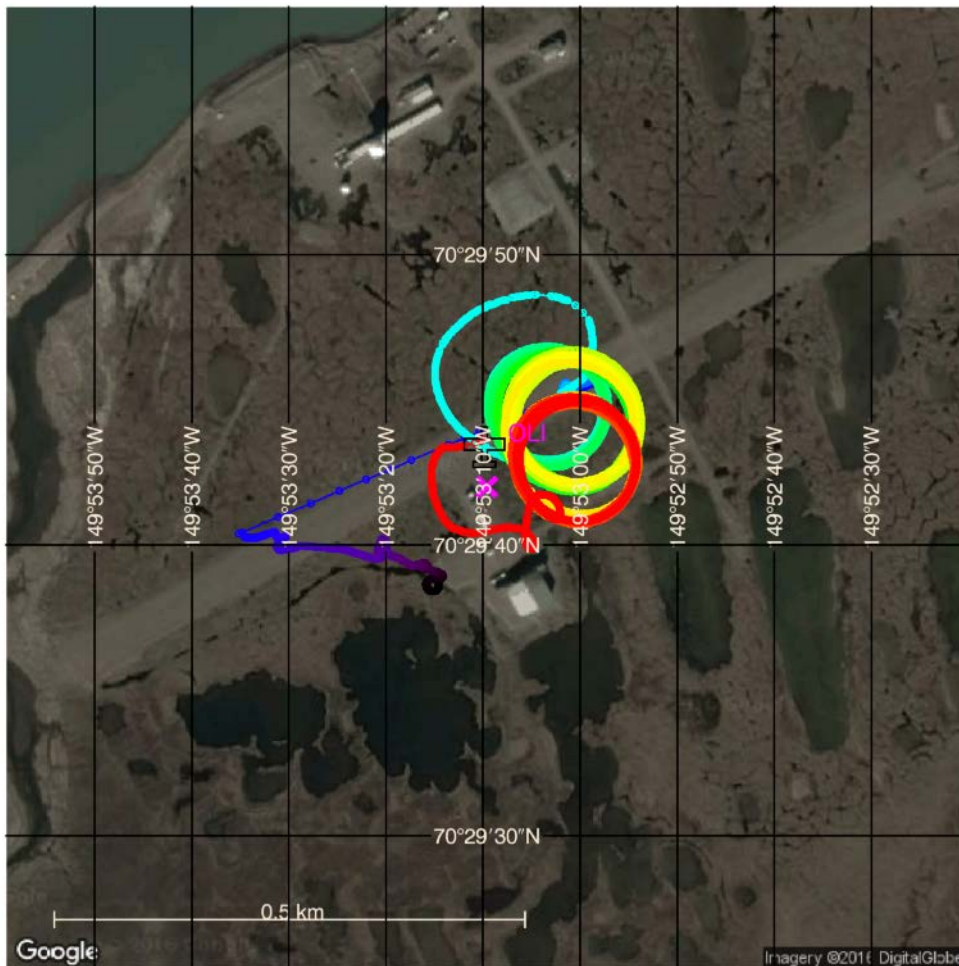
# Atmospheric state parameters quicklook plots



Pacific Northwest  
NATIONAL LABORATORY

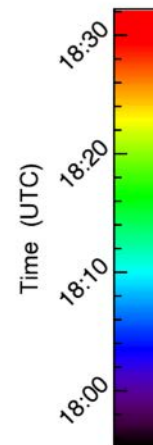
Proudly Operated by **Battelle** Since 1965

OLI AAF UAS Path for 20160807.175547:  
AAFDATAHAWKMET Time



## Legend

X - Site



Total altitude profiling:

- < 200 ft: 15 flights
- > 300 ft: 4 flights
- 600 ft: 3 flights

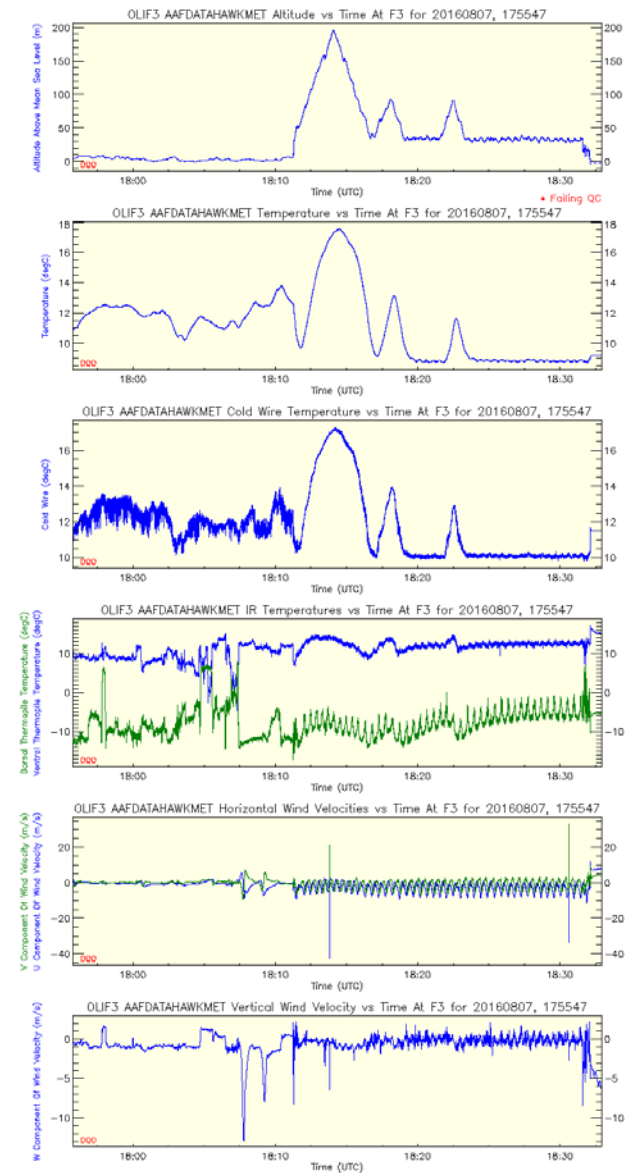
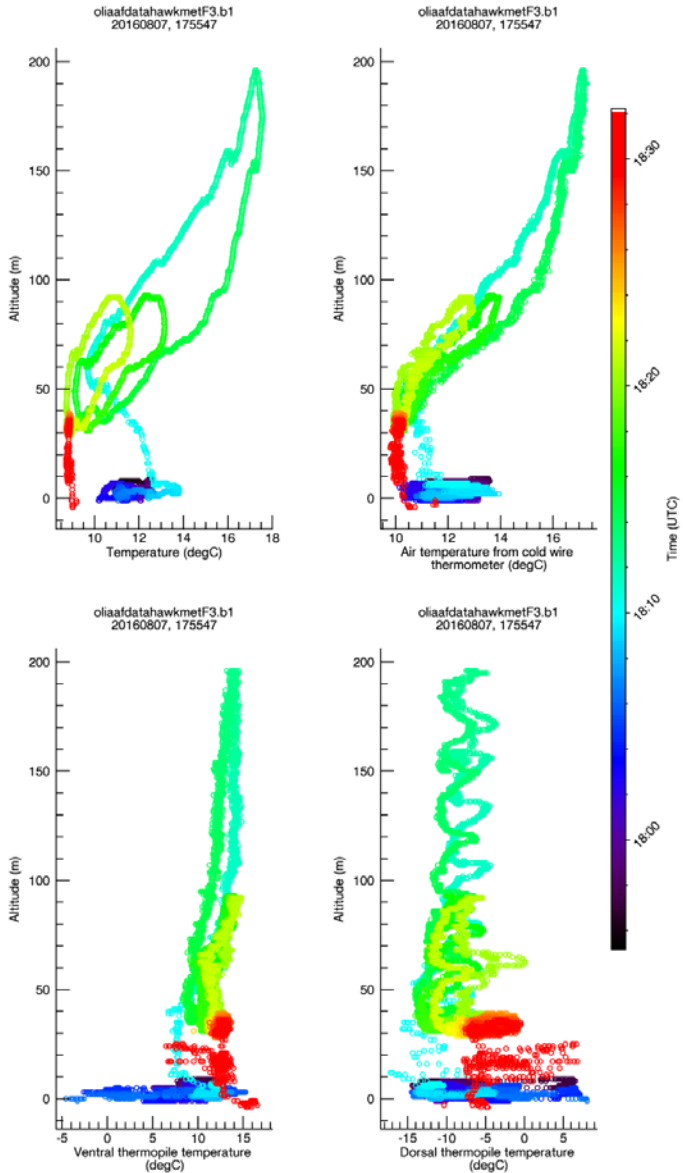
ECOR circling:

- 40 m: 38 flights
- < 200 m: 5 flights

Plots from Joshua King  
of ARM DQ office

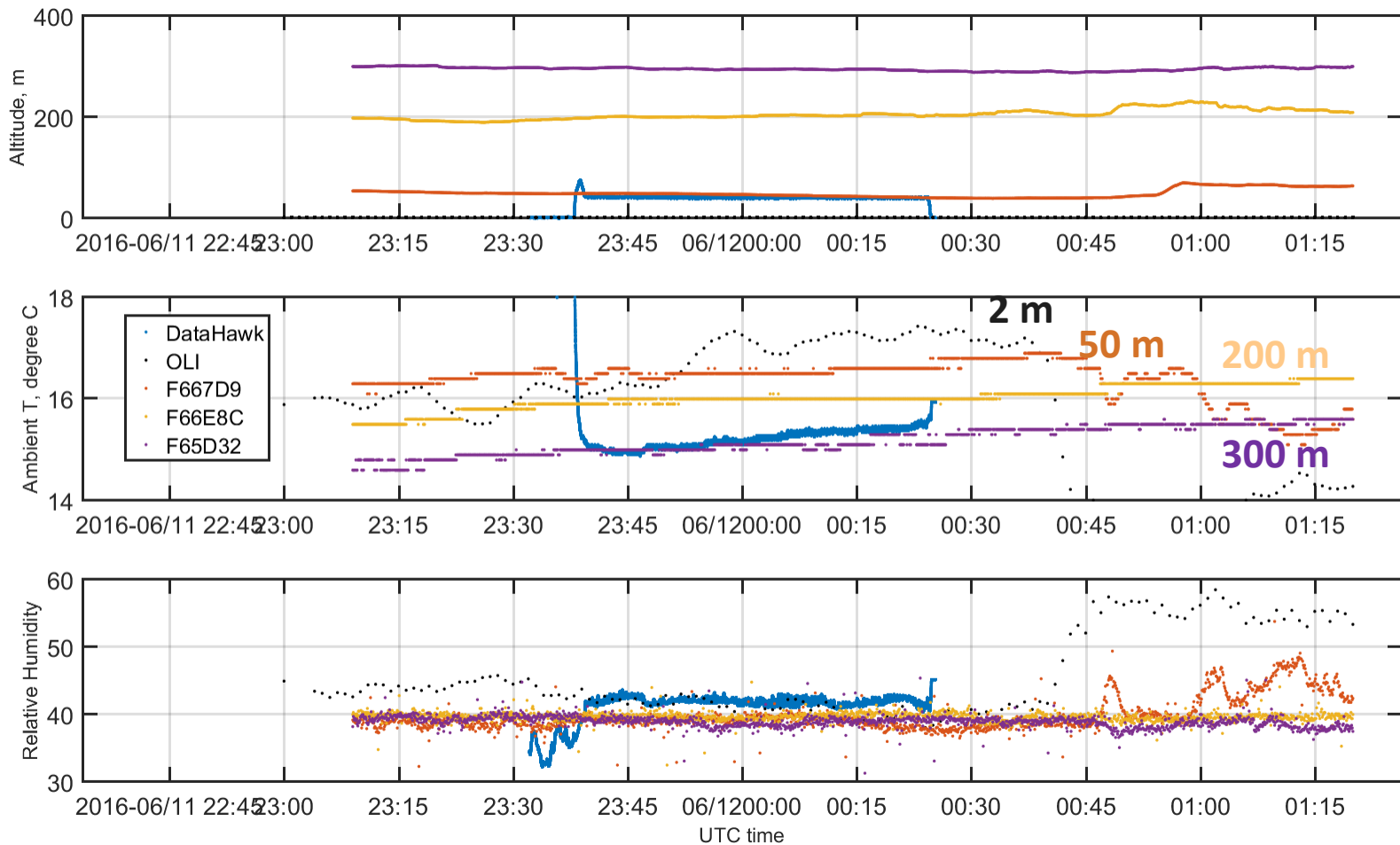


# Atmospheric state parameters quicklooks



# Atmospheric state parameters – DataHawk, TBS (V6) and Ground site (6/11/2016)

**DataHawk temperature measurement is about 2 degrees off based on one comparison flight.**



# Wind comparison among ground site, TBS (V6) and DataHawk



Pacific Northwest  
NATIONAL LABORATORY

Proudly Operated by **Battelle** Since 1965




# Wind comparison near ECOR




Pacific Northwest  
NATIONAL LABORATORY

Proudly Operated by **Battelle** Since 1965



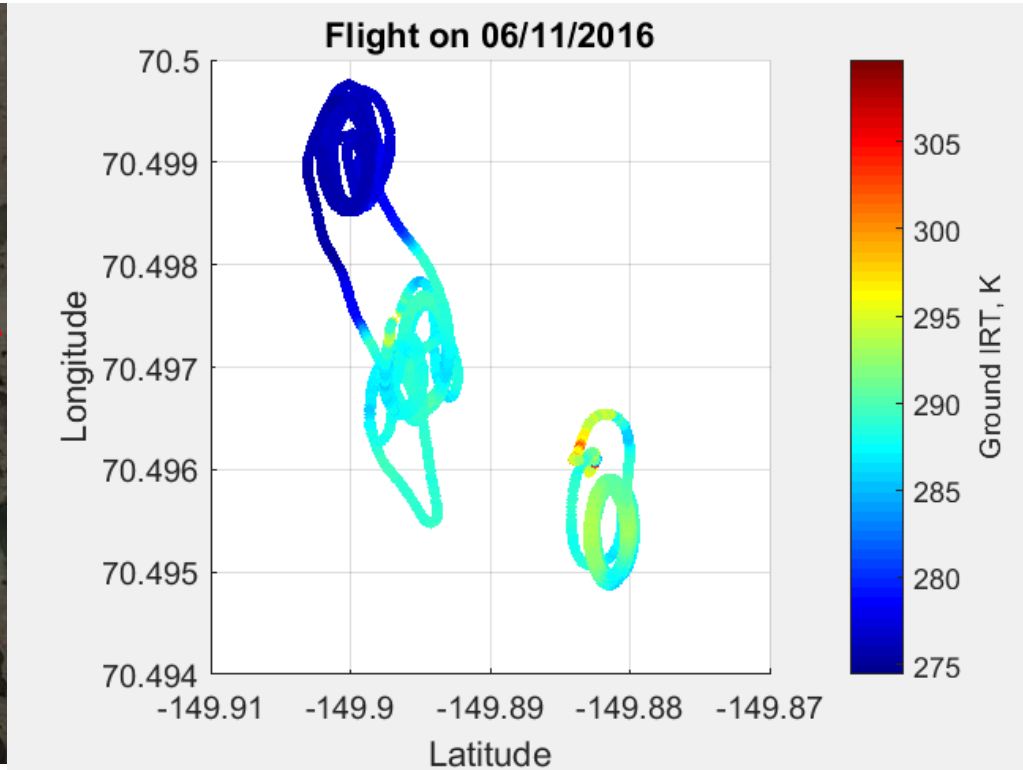

# Improving wind measurement





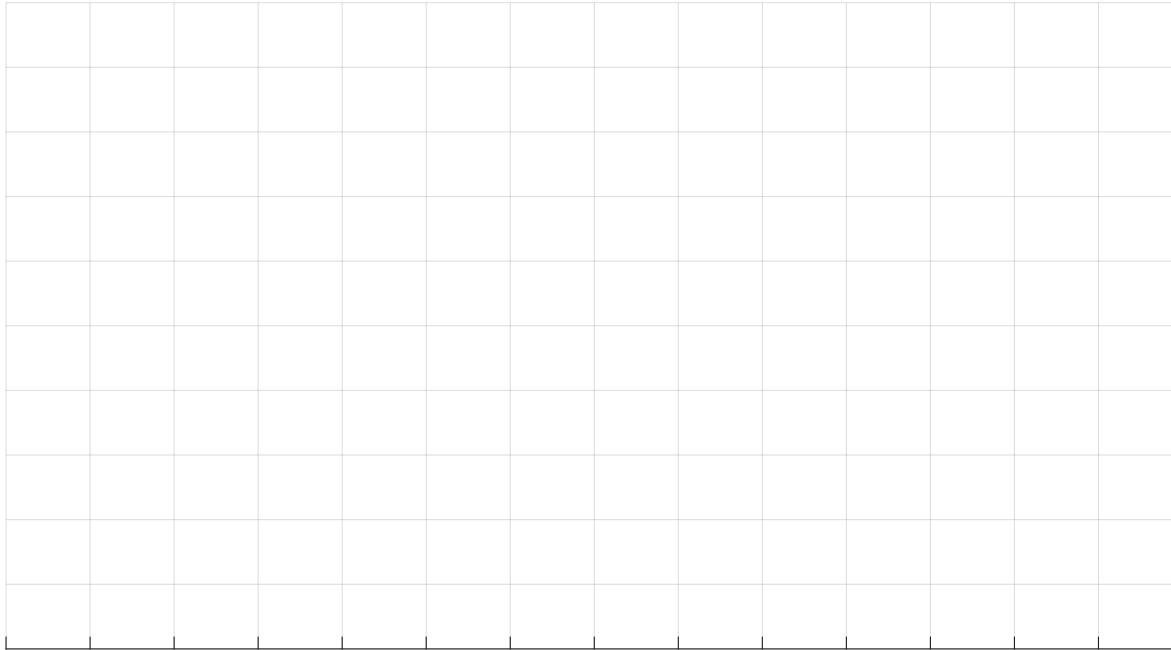
# Improving wind measurement


# Evaluate the influence of land/ocean surface heterogeneity (6/11/2016)

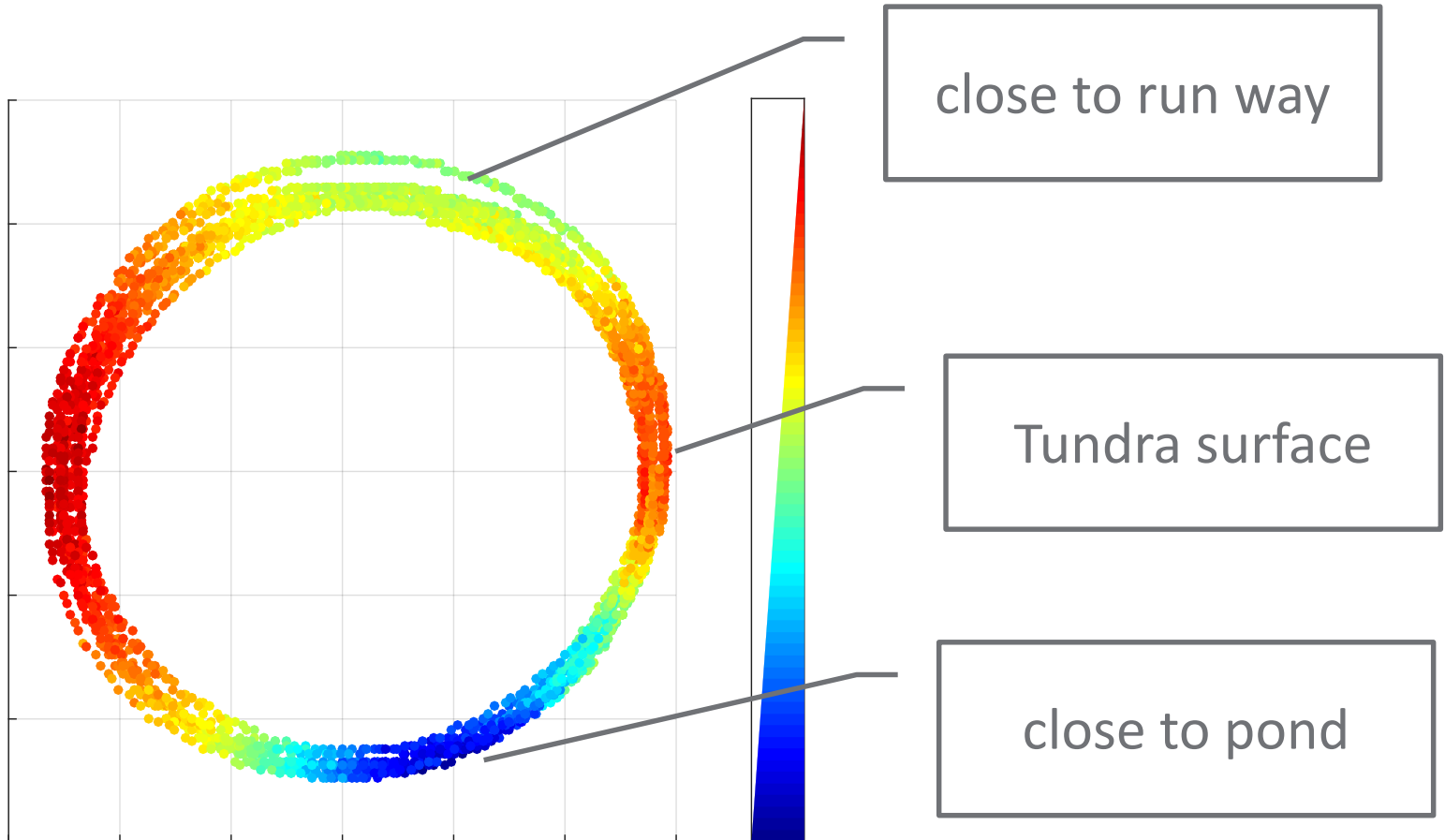


The ground temperature from the Infrared Thermometer shows different results over different land surface, which indicate the heat flux is sensitive to the land surface heterogeneity.

# Infrared thermometer data at 40 m on 6/11/2016



# Infrared thermometer data over land from flight A (6/11/2016)




# No obvious evidence of cooling effect from wind (6/11/2016)



Pacific Northwest  
NATIONAL LABORATORY

Proudly Operated by **Battelle** Since 1965



# Infrared thermometer data over sea water (6/11/2016)



Pacific Northwest  
NATIONAL LABORATORY

Proudly Operated by **Battelle** Since 1965






## Summary and Future work

- ▶ DataHawk IRT sensors detected about 7 °C temperature difference within a 200-m distance over the tundra surface.
  
- ▶ Future work
  - Collaboration
    - Most suitable flight pattern for each scientific objective
    - Better sensors
    - Better calibration/correction of DataHawk temperature
    - Improve wind reconstruction in DataHawk
    - Improve TBS wind direction accuracy
  - More coordination flights with TBS operation and other observation activities.